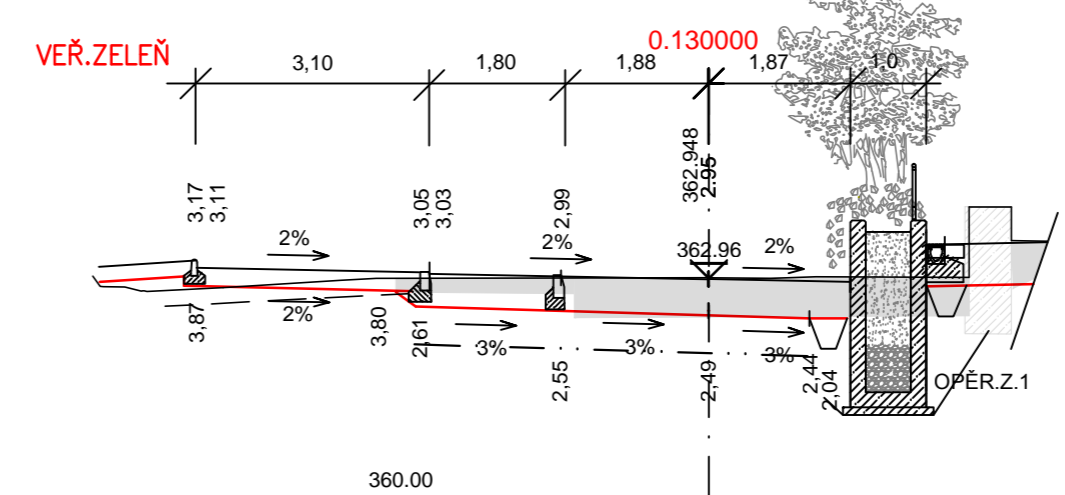
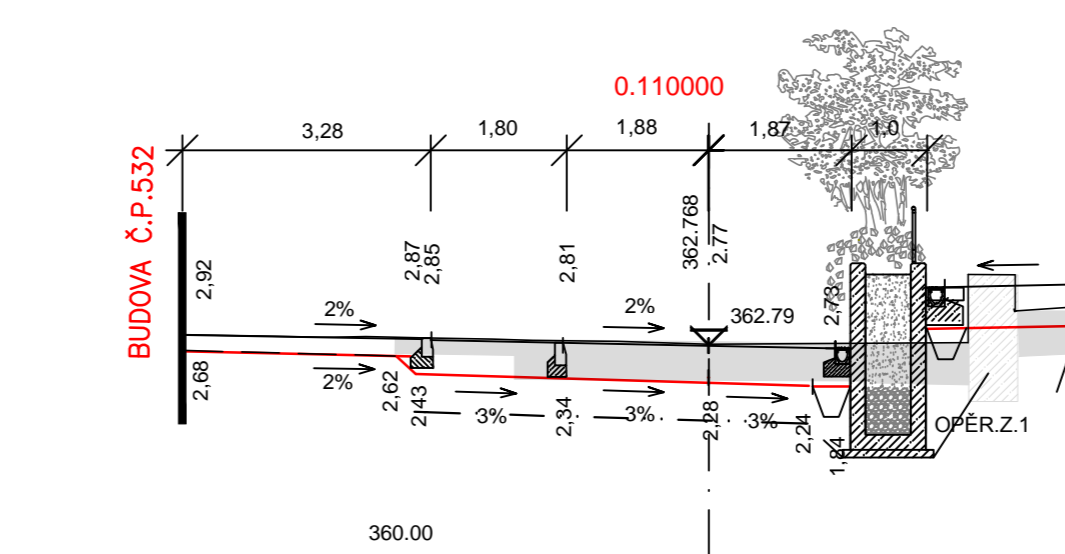
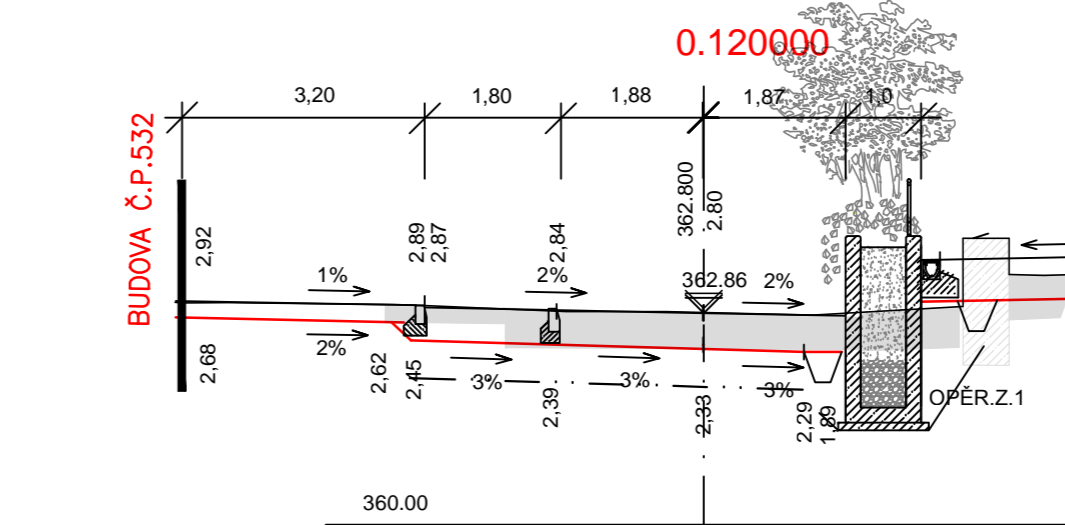
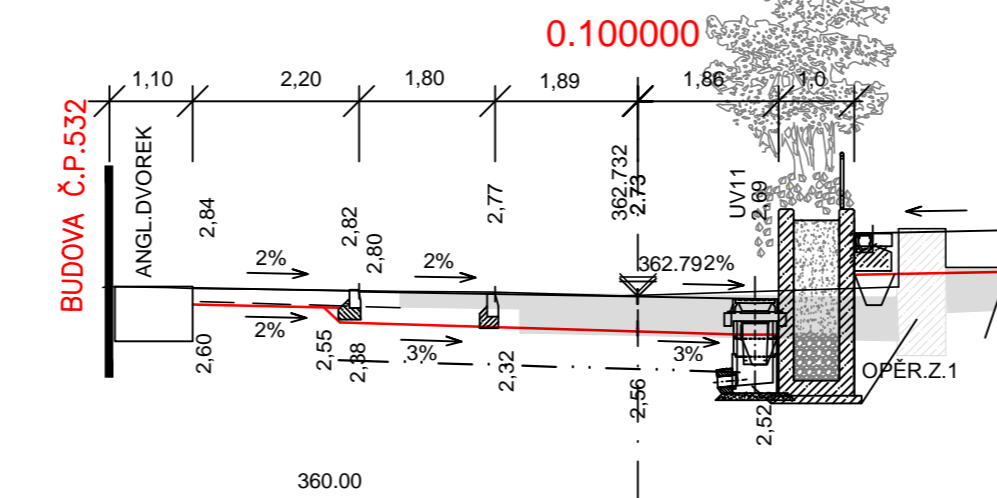
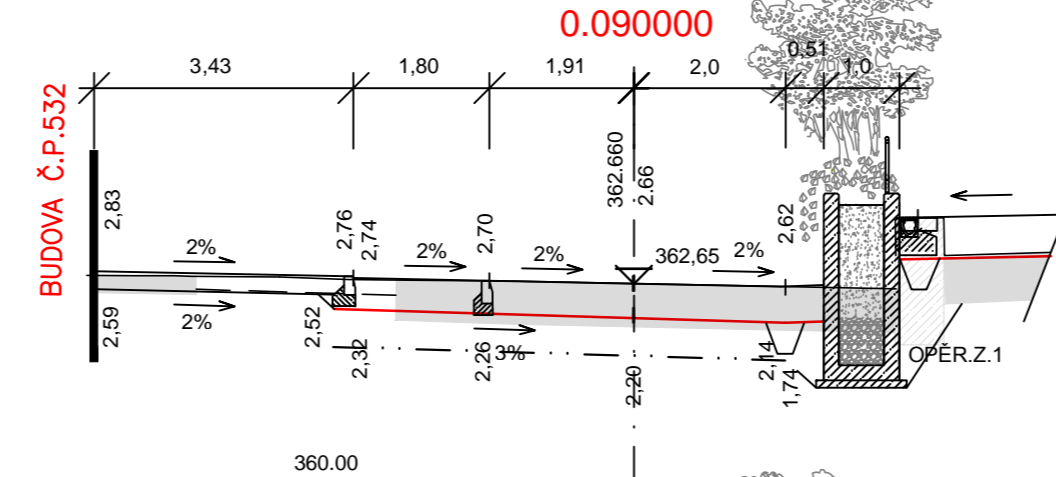
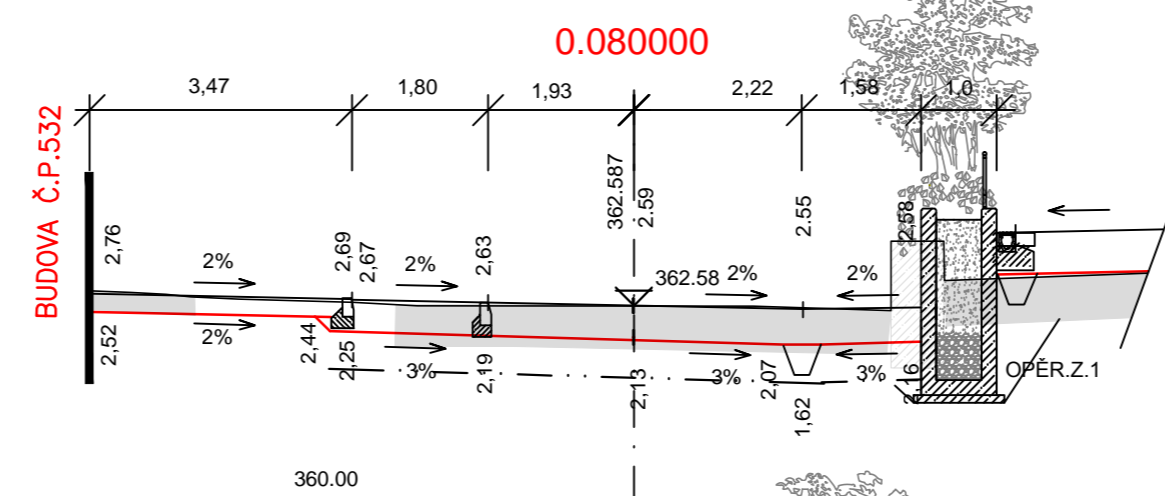
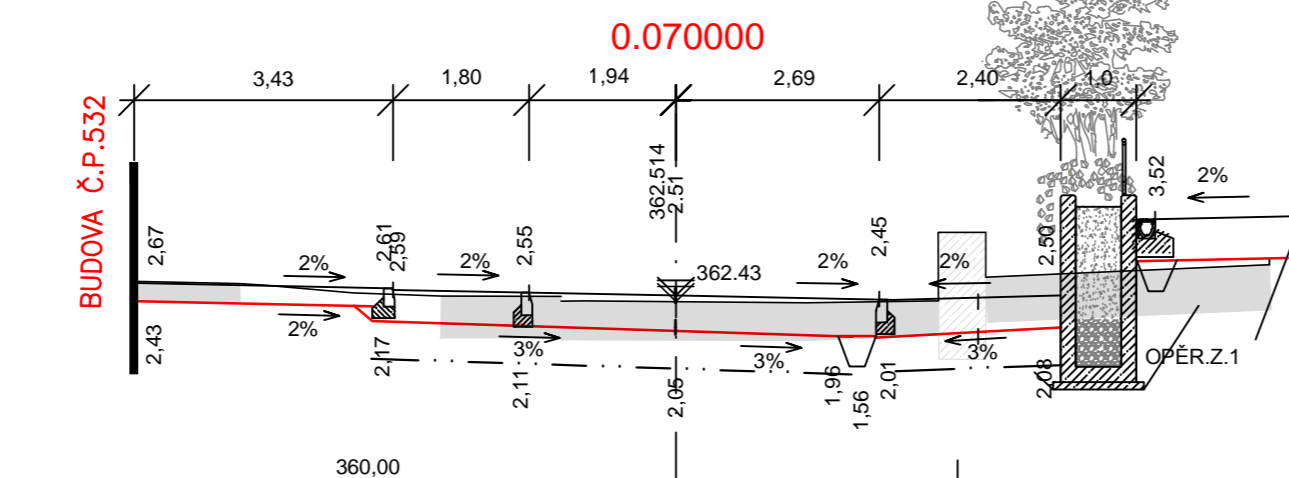
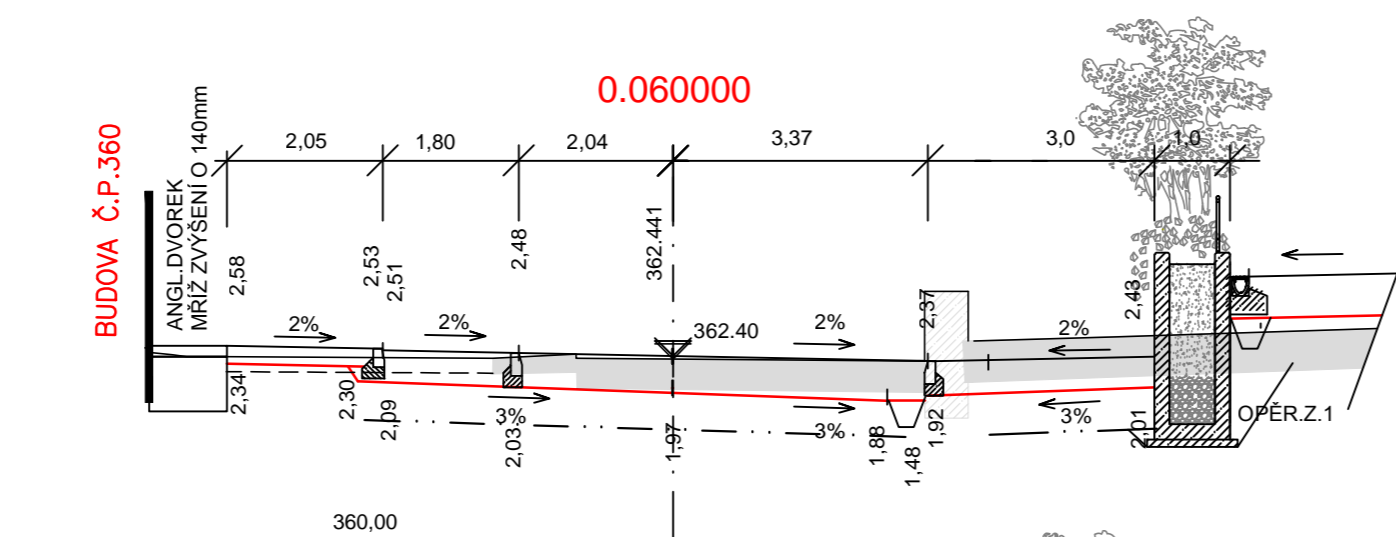
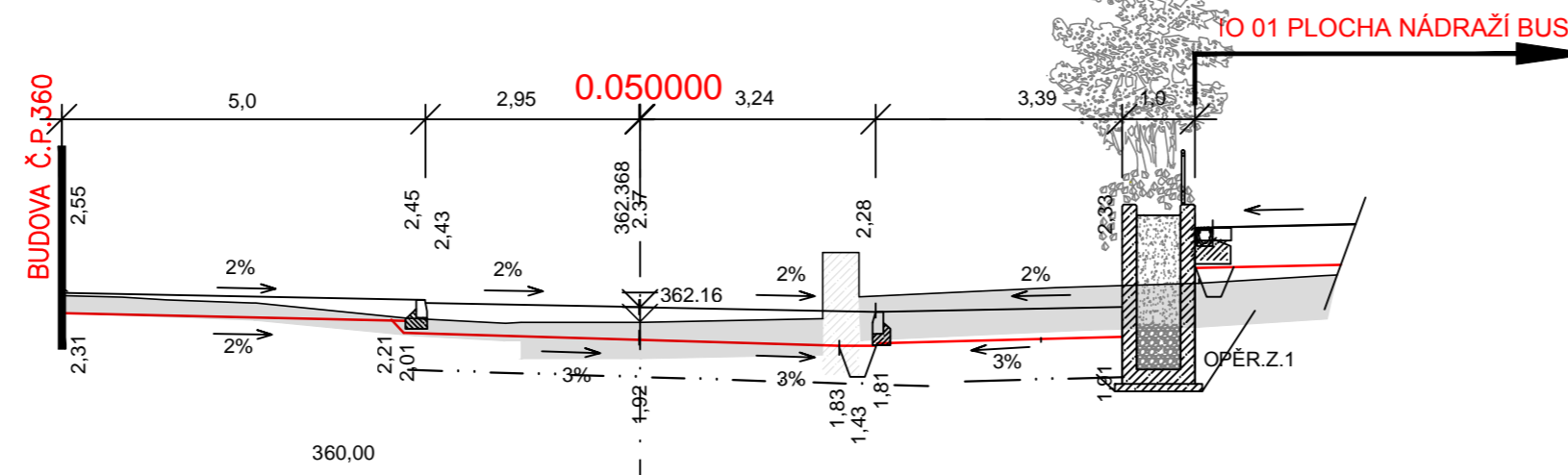
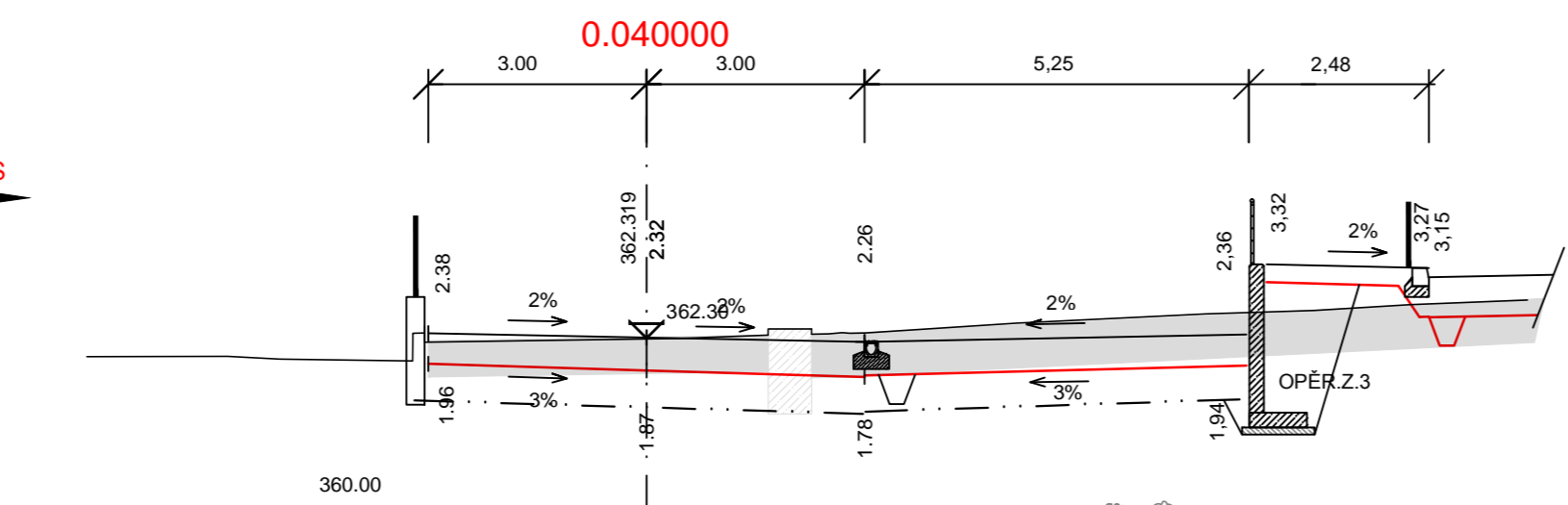
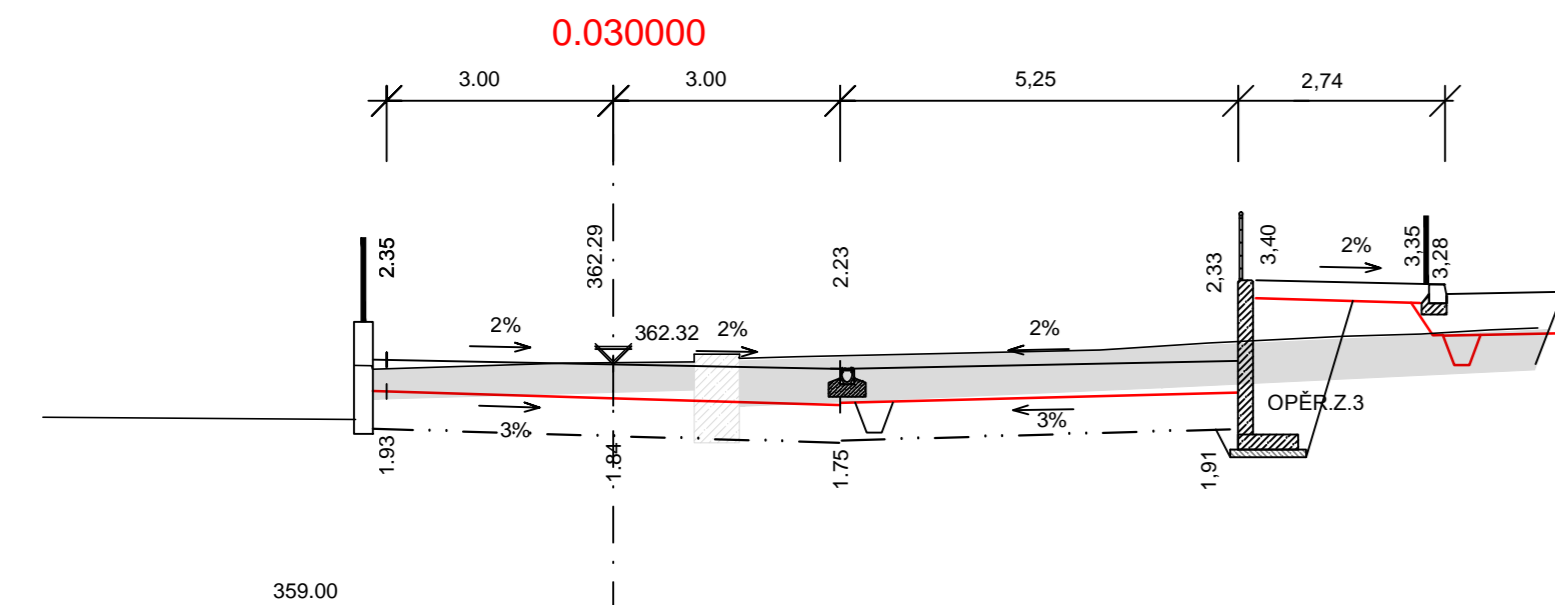
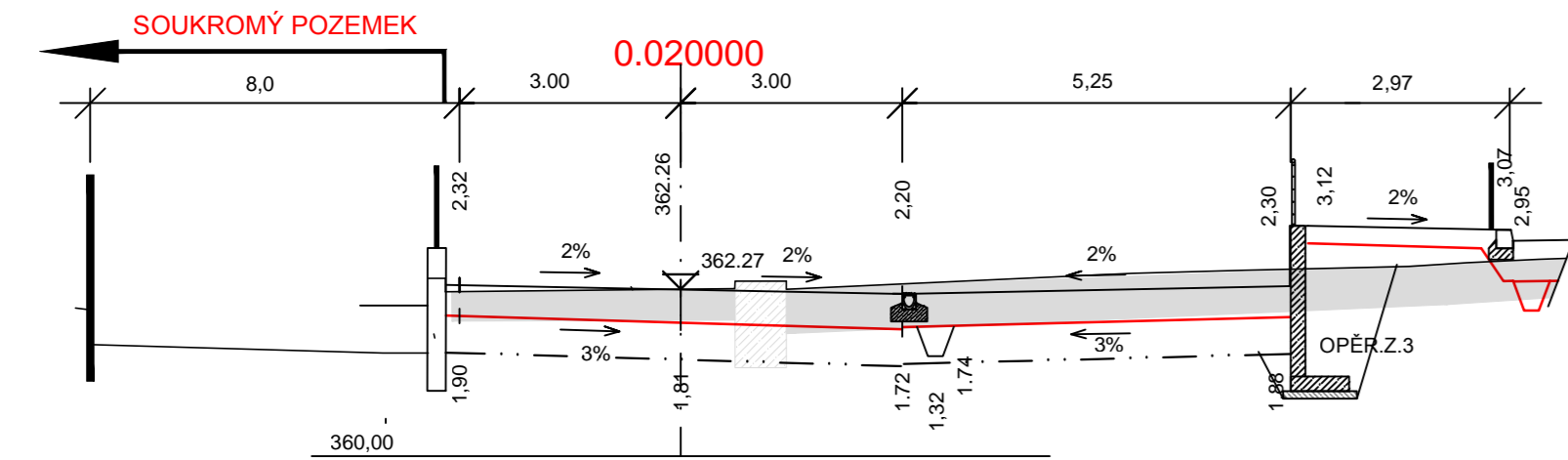


Technical drawing of a road cross-section showing various zones and dimensions. The drawing includes a plan view at the top and a cross-section view below. The plan view shows a road layout with dimensions: 4.55, 3.00, 3.00, 5.25, and 3.20. The cross-section view shows a road profile with dimensions: 1.86, 1.77, 1.68, 0.28, 1.70, 2.16, 2.27, 2.83, 2.77, and 2.65. The drawing also includes labels for various zones and features: SOUKROMÝ POZEMEK Č.P.472, VOZOVKA, PARKOVÁNÍ, CHODNÍK K NÁDRAŽÍ BUS, IO 05 OPĚRNÉ ZDI, OPLOČENÍ, VYBOURÁNÍ ST.VOZOVKY, VYBOURÁNÍ OPĚRNÉ ZIDKY, and OPĚRNÁ ZEď 3. The drawing is dated 359.00.


$$\pm 0,000 = 364,80 \text{ m n.m. B.p.v.}$$

A99

Atelier 99 s.r.o.
Purkyňova 71/99
612 00 Brno

projektant části
Pavla Poděbradová
projektování dopravních staveb
Do Rybníků 981/5
18400 Praha 8

vypracoval Pavla Poděbradová

kreslil Pavla Poděbradová

zodp. projektant Pavla Poděbradová

IO 02 ÚPRAVA KOMUNIKACE II AGRODATA

ŘADA 100 POZEMNÍ KOMUNIKACE

název dokumentu

PŘÍČNÉ ŘEZY

číslo přílohy 1.2.4